COMUNE DI BIRORI (NU)

PIANO PARTICOLAREGGIATO DEL PATRIMONIO ARCHEOLOGICO ESISTENTE NEL TERRITORIO COMUNALE.

CENSIMENTO - VALORIZZAZIONE - FRUIZIONE

REGIONE AUTONOMA DELLA SARDEGNA
ASSESSORATO EE. LL. FINANZE E URBANISTICA
ALLEGATO al decreto Assessoriale
N. 1207/u del 11 LUG. 1983
Cagliari, li 11 LUG. 1983
IL FUNZIONARIO INCARICATO

☐ indagine conoscitiva, schedatura e documentazione fotografica — prof. A. MORAVETTI

☐ rilevamento archeologico e architettonico, cartografia — prof. F. CARTA

☐ infrastrutture, norme di attuazione e previsione finanziaria / inquadramento territoriale — ing. G. MURA

ING. MURA GIOVANNI
ALBO INGEGNERI Prov. NUORO N. 107

43

Monumento NN° 40-50-51-52 "DOLMEN MURA PRANOSA"
"TOMBA DI GIGANTE SA PEDRA DE S'ALTARE I"
"TOMBA DI GIGANTE SA PEDRA DE S'ALTARE II"
"CAPANNA (nuragica?) SA PEDRA DE S'ALTARE"
Piante - Prospetti - Sezioni - Vedute Prospettiche - Particolari
scala 1:10 - 1:25 - 1:50

ottobre 1982

DOLMEN
MURA PRANOSA

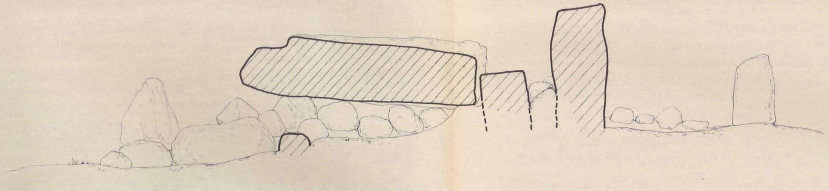

SEZIONE a – b

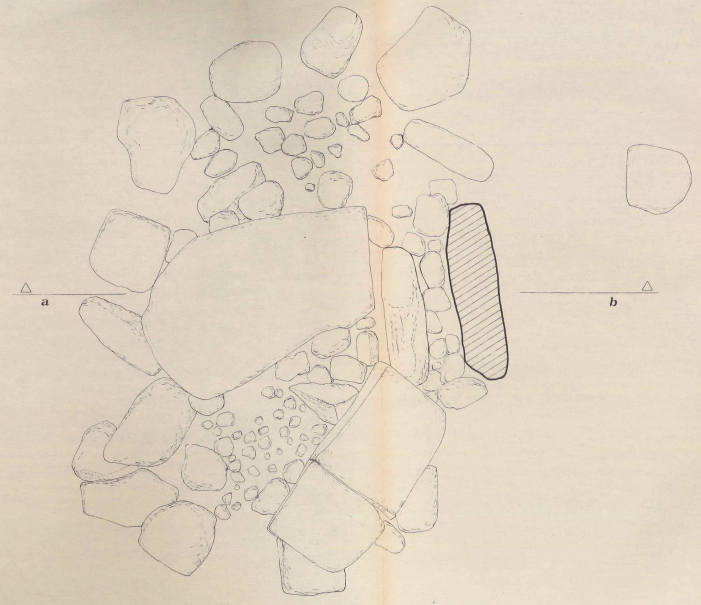

PIANTA

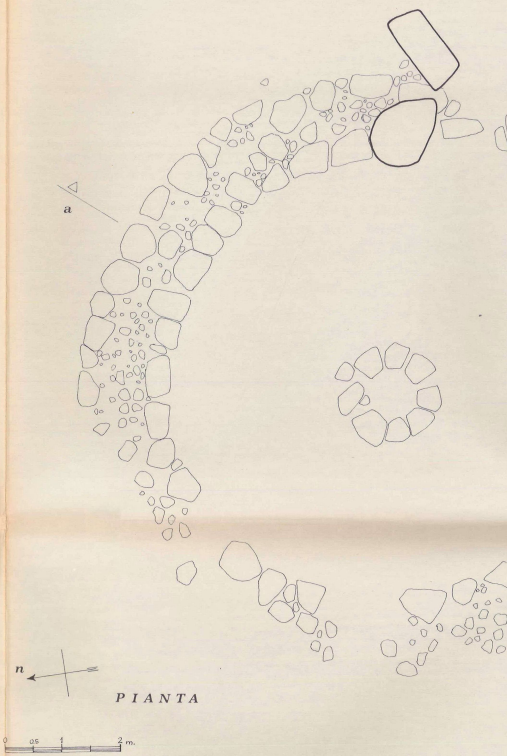

PIANTA



SEZIONE a – b

TOMBA DI GIGANTE

SA PEDRA DE S'ALTARE II

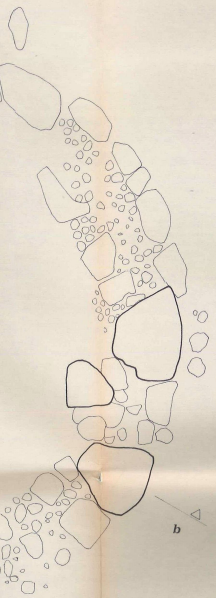

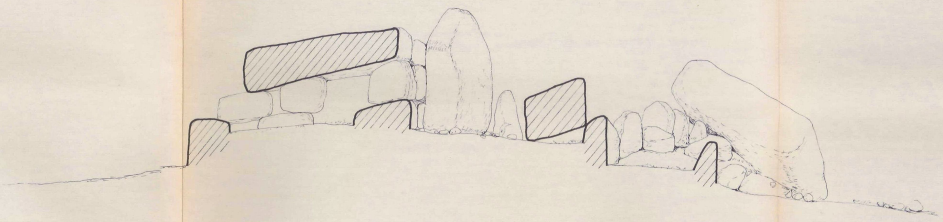

SEZIONE a - b

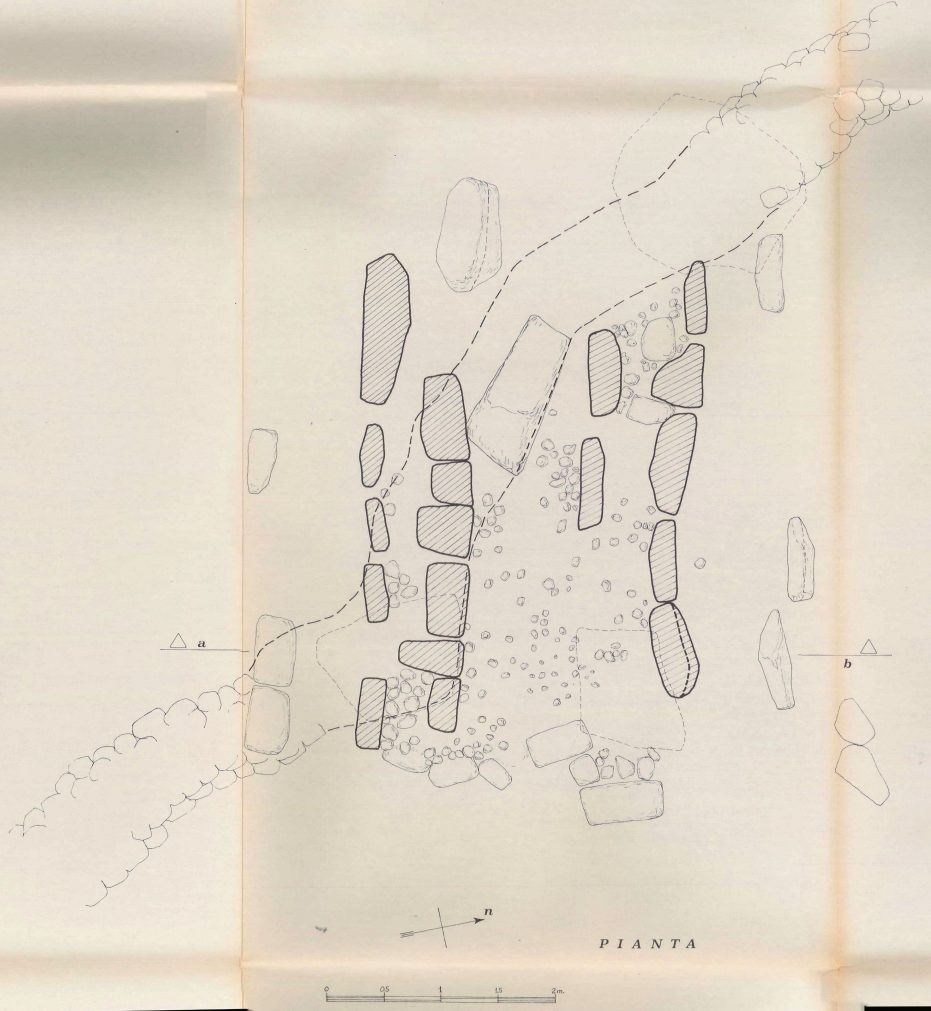
a
b
n
0
0,5
1
1,5
2m.

PIANTA

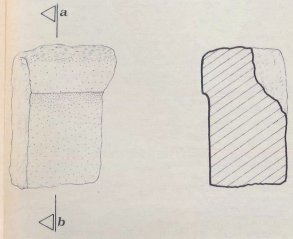

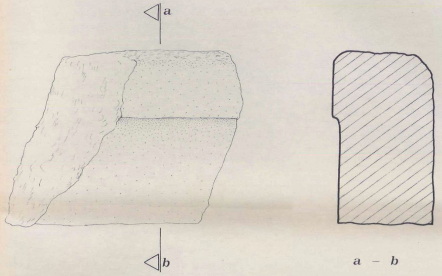

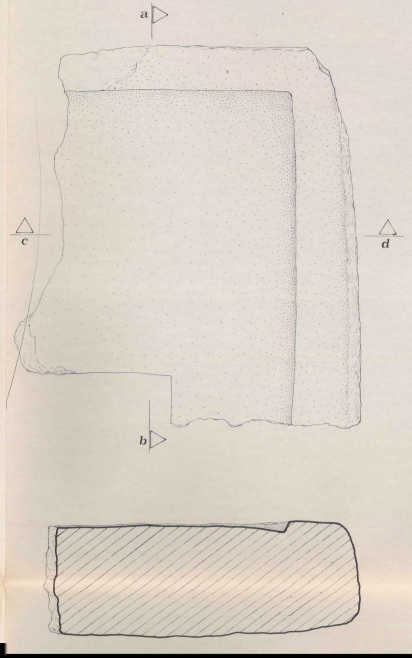

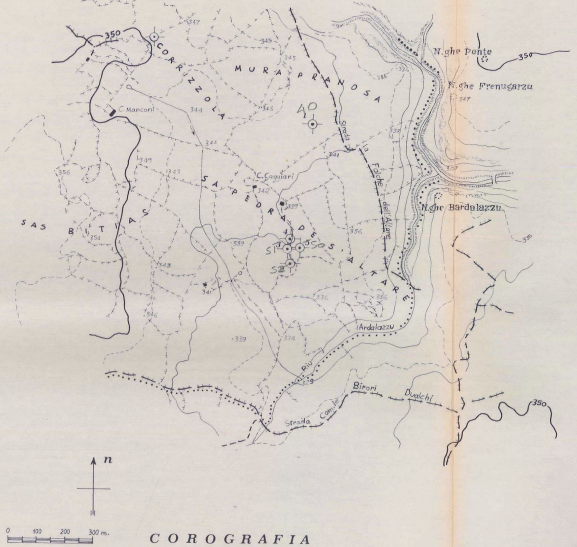
350
CORRIZZOLA
MURA PRANOSA
N.ghe Ponte
350
N.ghe Frenugarzu
C. Marconi
344
40
SAS BITTAS
SA PEDRA DE S'ALTARE
C. Cagliari
342
Strada la Folche dell'Altare
N.ghe Bardalazzu
S1
S2
Ardalazzu
Rio
Birori
Dualchi
Strada Com.le
350
n
0
100
200
300 m.

COROGRAFIA

1. DOLMENS mura pranosa
scala 1: 25

2. CAPANNA (nuragica?)
scala 1: 50

3. TOMBA DI GIGANTE
sa pedra de s'altare II
scala 1: 25

4. FRAMMENTI DI STELE
scala 1:10

5. TOMBA DI GIGANTE
sa pedra de s'altare I
scala 1: 20

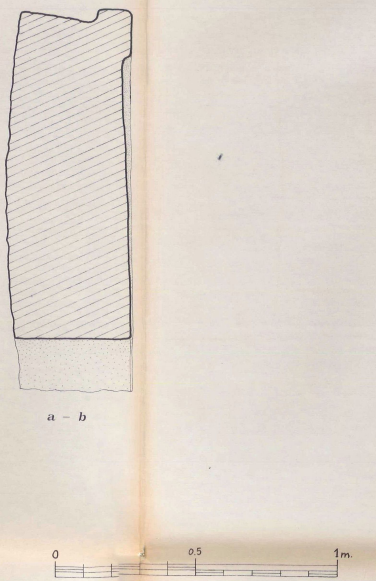

TOMBA DI GIGANTE
SA PEDRA
DE S'ALTARE I

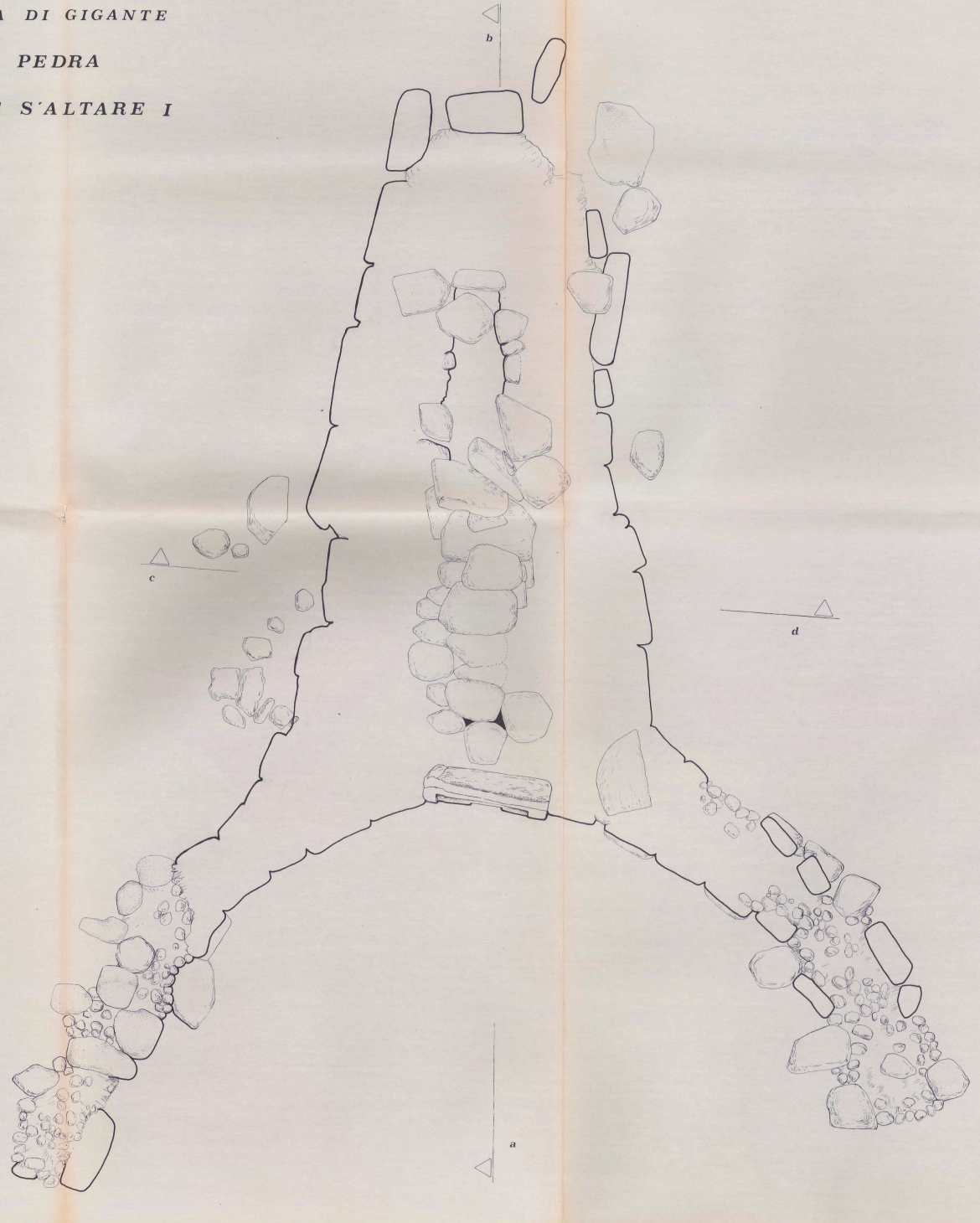

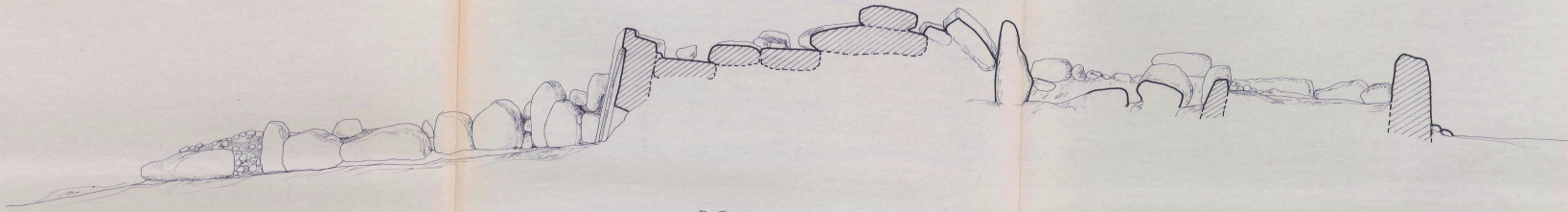

SEZIONE a – b

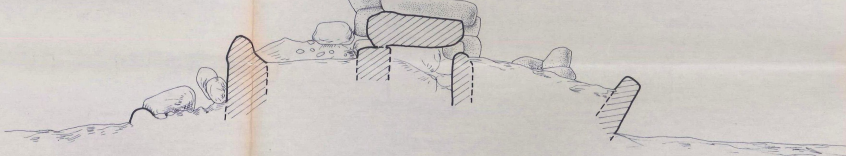

SEZIONE c – d



VEDUTA PROSPETTICA