COMUNE DI BIRORI (NU)

PIANO PARTICOLAREGGIATO DEL PATRIMONIO ARCHEOLOGICO ESISTENTE NEL TERRITORIO COMUNALE.

CENSIMENTO - VALORIZZAZIONE - FRUIZIONE

REGIONE AUTONOMA DELLA SARDEGNA
ASSESSORATO EE. LL. FINANZE E URBANISTICA
ALLEGATO al decreto Assessoriale
N. 1207/U del 11 LUG. 1983
Cagliari, li 11 LUG. 1983
IL FUNZIONARIO INCARICATO

- ☐ indagine conoscitiva, schedatura e documentazione fotografica — prof. A. MORAVETTI
- ☐ rilevamento archeologico e architettonico, cartografia — prof. F. CARTA
- ☐ infrastrutture, norme di attuazione e previsione finanziaria / inquadramento territoriale — ing. G. MURA

ING. MURA GIOVANNI
ALBO INGEGNERI Prov. NUORO N. 107

33	Monumento NN° 28 - 29 "TOMBA DI GIGANTI SARBOGADAS I - II" Piante - Prospetti - Sezioni scala 1:50 - 1:25

ottobre 1982

TOMBA DI GIGANTI

SARBOGADAS I

SARBOGADAS II

DISEGNI IN SCALA:

1: 10000

1: 50

1: 25

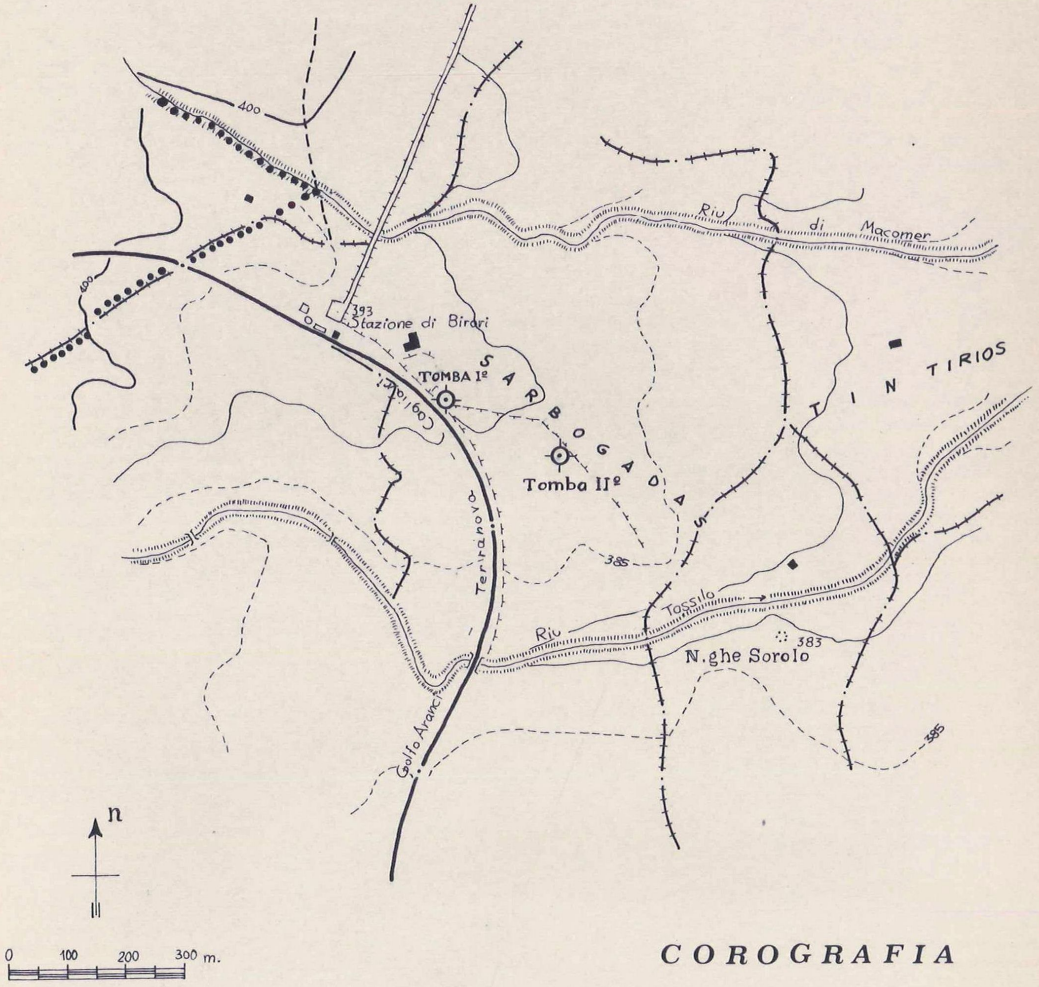
400
400
Riu di Macomer
393
Stazione di Birori
TOMBA I°
Tomba II°
S A R B O G A D A S
T I N T I R I O S
Cagliari
Terranova
Golfo Aranci
385
Riu Tossilo
383
N.ghe Sorolo
385
n
0
100
200
300 m.

COROGRAFIA

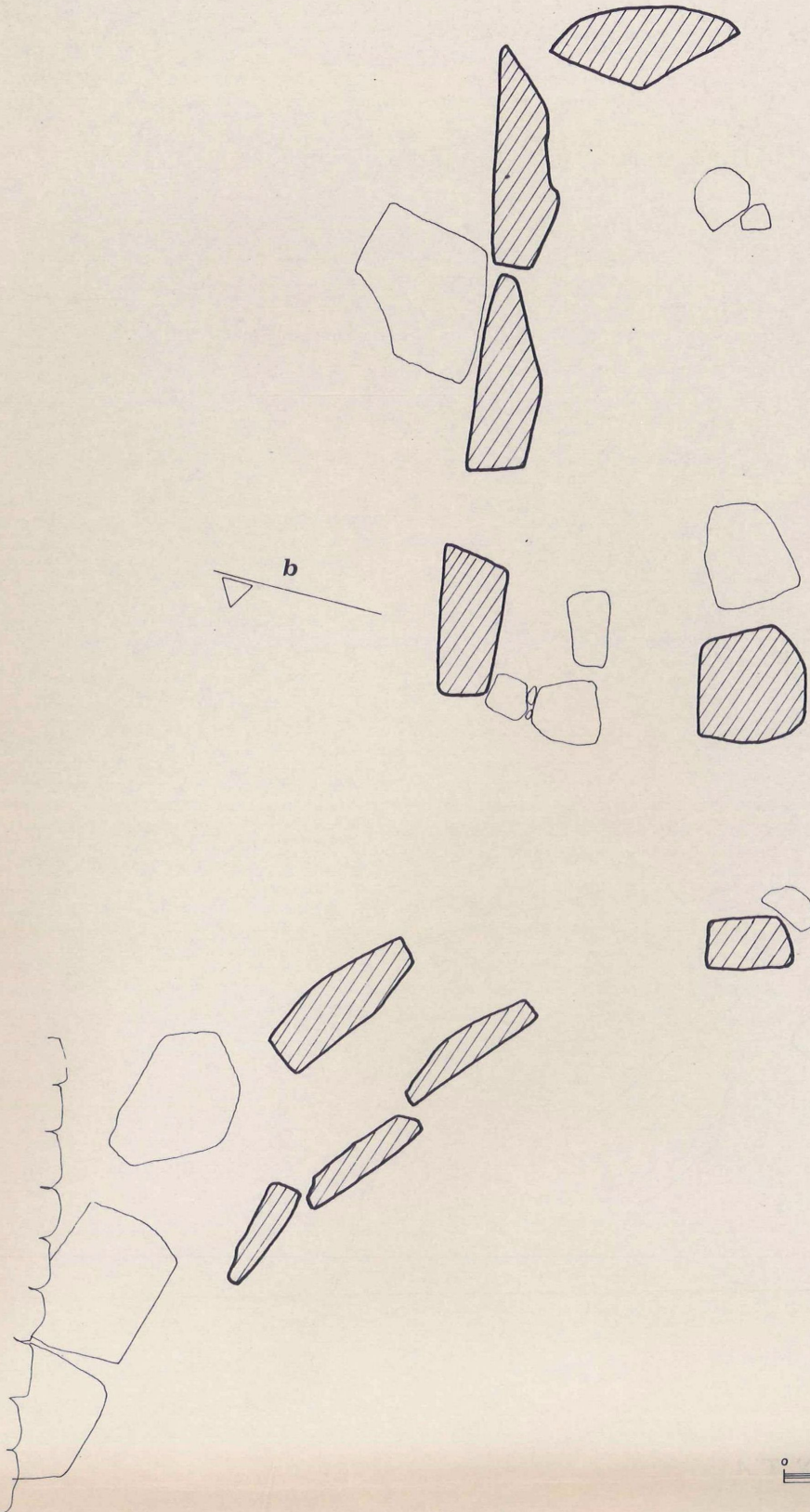

sarbogadas I

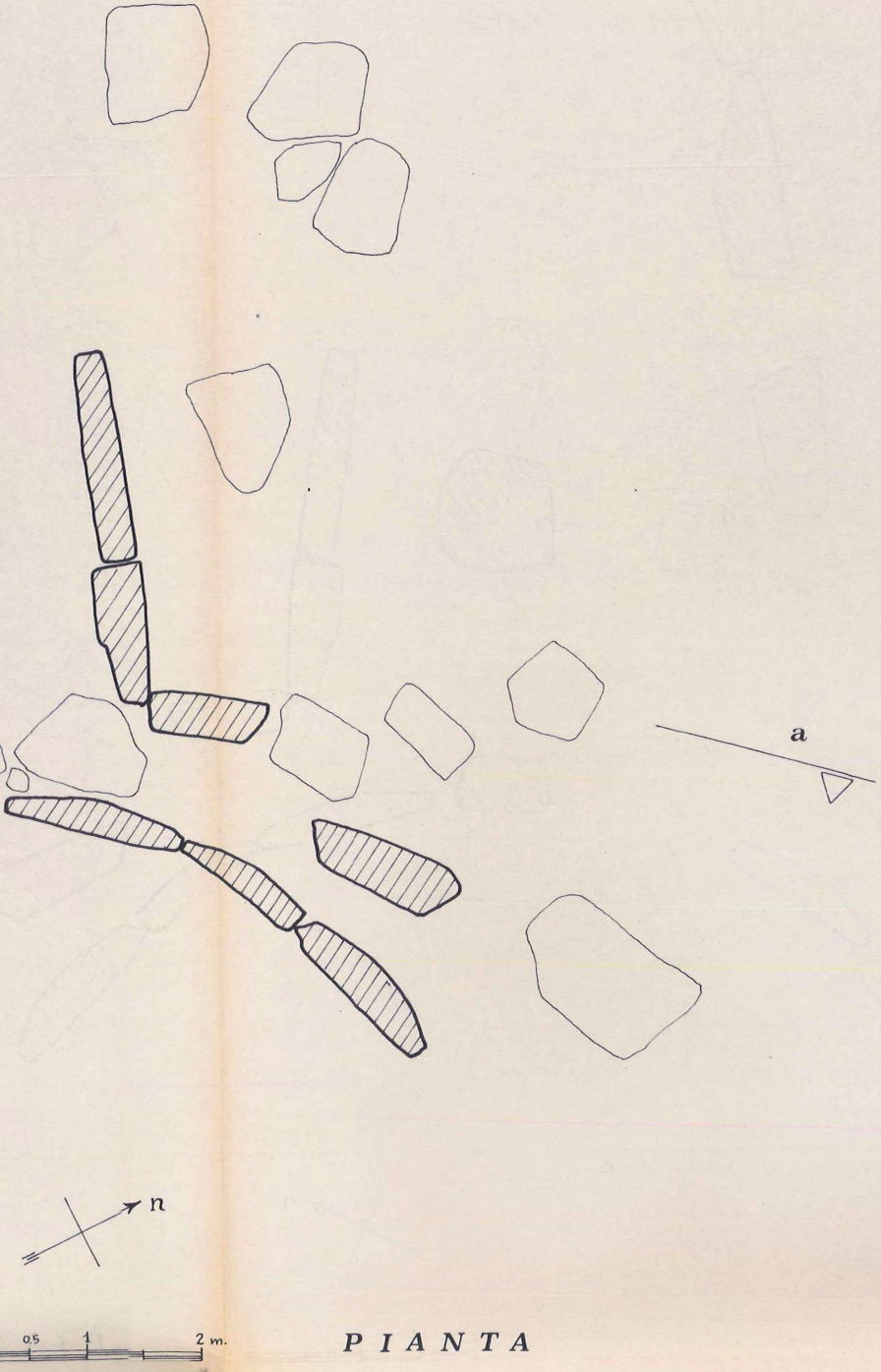

P I A N T A



S E Z I O N E   a – b

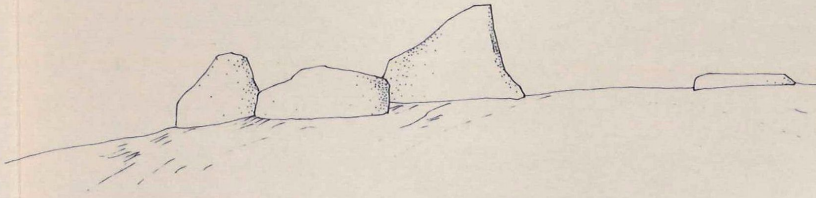

P R O S P E T T O

sarbogadas



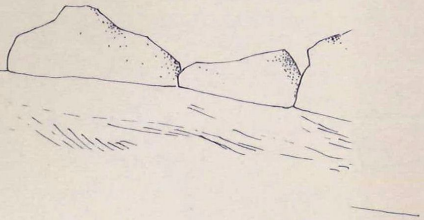

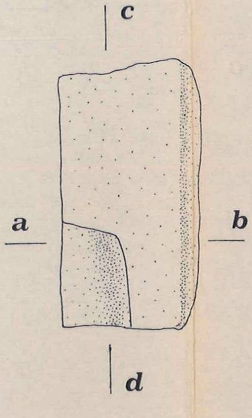

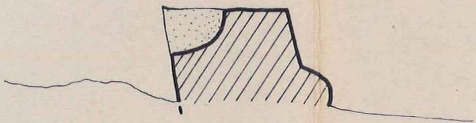

a – b

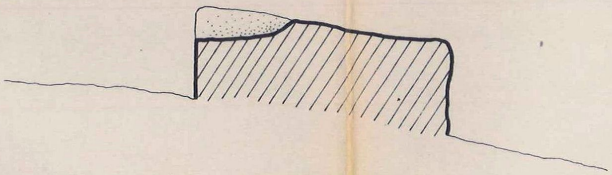

c – d

2º

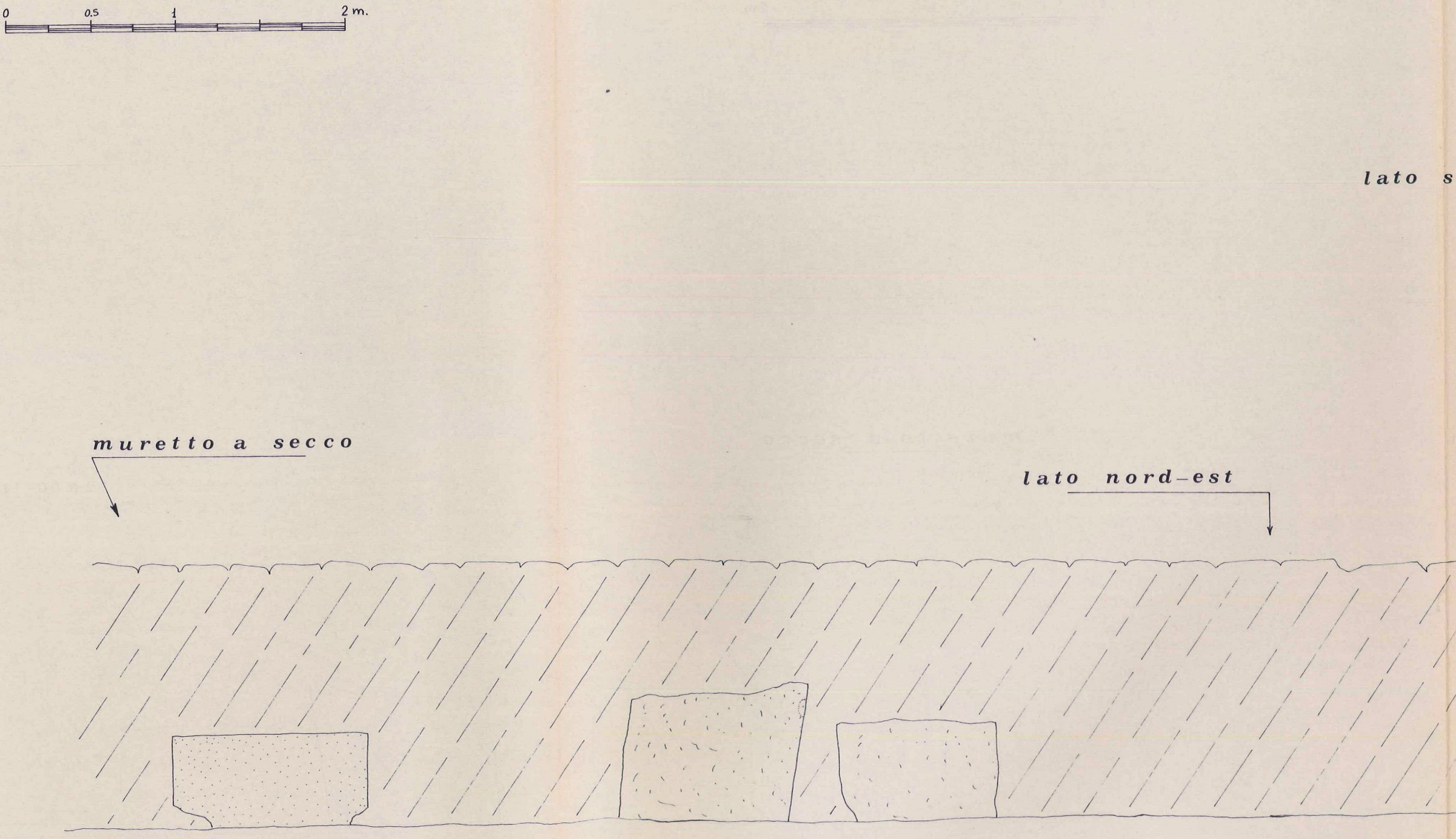
0
0.5
1
2 m.
lato s
muretto a secco
lato nord-est

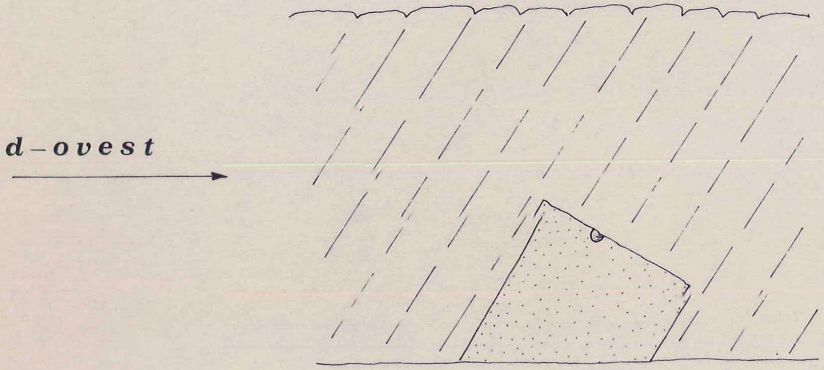

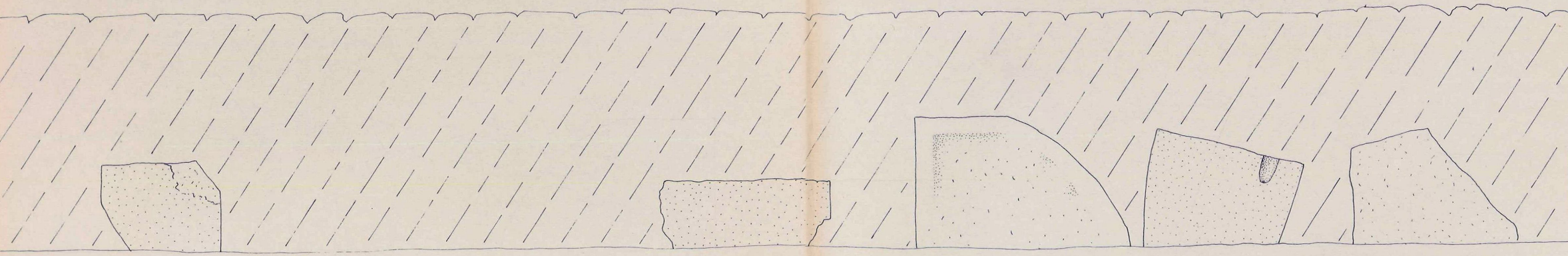

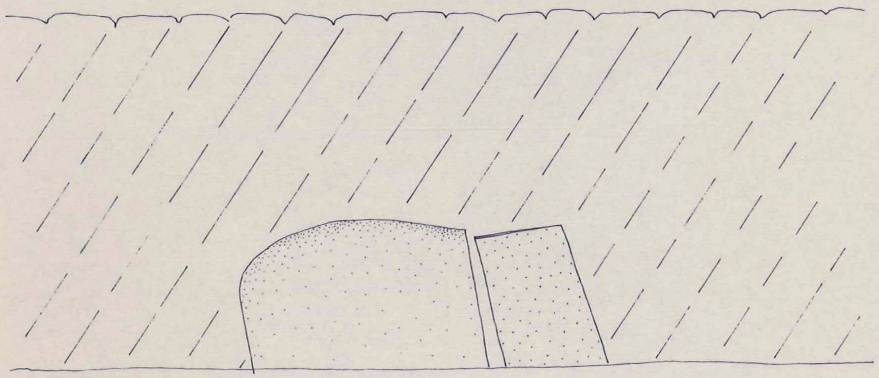



vista dall`alto

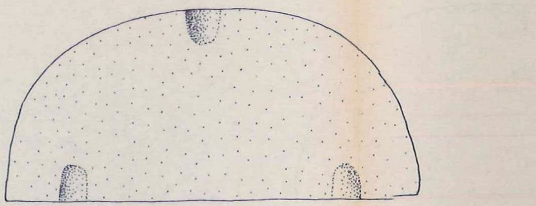



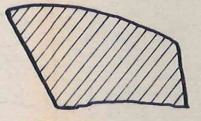

a - b

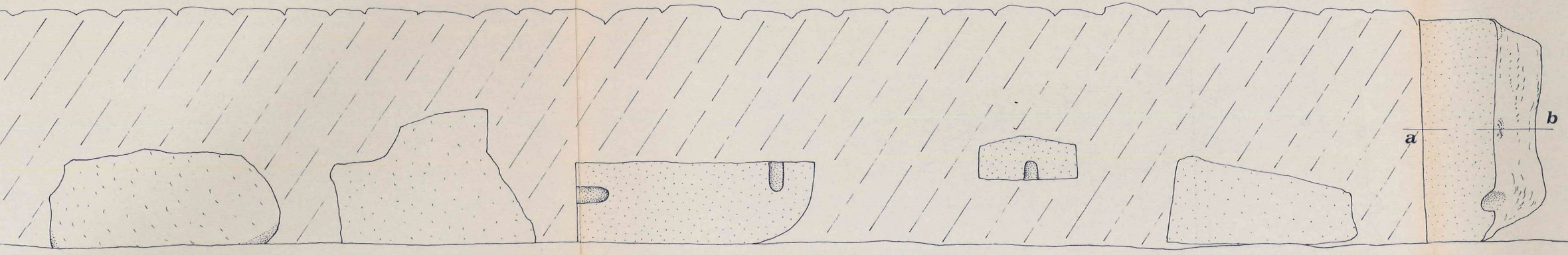

lato nord-est

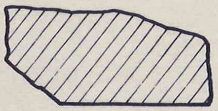

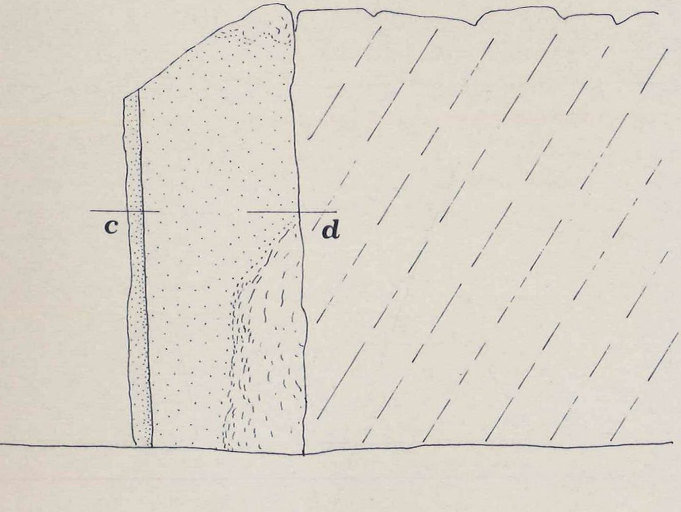c – d